




Stage 1: to western Forest fringes and along the Avon Valley		
km	R from Control along New Street	km
0.3	L at T (sp New Milton)	0.3
0.4	R at TLs (sp Lyndhurst)	0.8
0.5	SO at mini O	1.2
0.4	L into Sway Rd (sp Hordle)	1.6
0.8	Fork R into Mount Pleasant (sp Passford House Hotel)	2.5
1.5	L into Kings Hyde (no sp) {opposite battlement hedge}	4.0
0.5	R at T (no sp) and immediate L (no sp) into Kings Lane	4.5
0.9	L at T (no sp)	5.4
0.3	L at T (no sp)	5.7
0.7	1st R (no sp) into Flexford Lane and over bridge	6.4
0.9	R at T (no sp) into Barrows Lane	7.3
0.8	SO at X (no sp) {bridge height sign}	8.0
1.2	L at T (no sp) into Mead End Road	9.2
1.3	R at T (no sp) and INFO CONTROL	10.5
1.3	CG	11.8
0.3	1st R (sp Wilverley)	12.0
1.9	L at T (sp Burley)	14.0
0.1	CG	14.1
2.1	CG	16.1
3.3	L into Pound Lane at bottom of hill into Burley (sp Bransgore)	19.4
3.5	R (sp Avon Tyrrell) into Braggers Lane	22.9
0.1	CG	23.0
2.2	R at X (sp Ringwood)	25.2
4.3	R before white railings (sp Crow) and follow road left	29.5
1.2	SO (L/R) at stg X (sp Crow) into Crow Lane	30.7
1.0	L at T opposite Elm Tree PH into Hightown Rd (no sp)	31.8
0.7	R at T onto slip road (2 way traffic) (sp Southampton)	32.5
0.2	L (1st exit) at mini-O over A31T (sp Poulner)	32.7
0.4	R (2nd exit) at mini-O beside White Hart Inn (sp South Gorley)	33.2
1.2	Follow road L after ford (probably dry)	34.4
1.1	CG	35.5
0.5	Cross ford at Moyles Court (sp Mockbeggar)	36.1
2.2	After Hockeys farm shop sign on R, Fork R at green (small sp sign Furze Hill)	38.2
2.3	Follow road sharp L (sp Hyde) {Café on RH (Hyde Garden Centre) in 1km if required}	40.5
1.4	R at X beside school (sp Stuckton)	41.9
0.6	R at X (sp Abbots Well)	42.5
1.9	Thro' ford and over CG and INFO CONTROL at CG	44.4
0.7	Sharp L at T across gravel (sp Stuckton)	45.1
1.2	R at T (sp Fordingbridge)	
1.2	R at T (sp Fordingbridge) and Immediate L at T onto B3078	
0.3	Over bridge into Fordingbridge and R (2nd exit) at mini-O onto B3078 (sp Salisbury)	47.8
0.5	3rd L into Alexandra Rd (sp Whitsbury)	48.2
0.2	R at T (sp Whitsbury)	48.5
1.1	R on LH bend after 30mph sign into Tinkers Cross - Fryen Court Road (no sp)	49.5
0.5	L on sharp RH bend before 30mph sign (no sp)	50.0
2.7	Follow road around RH bend and soon L into gravel drive with sign for museum car park to reach CONTROL in the Tea Barn café Label from jar on café counter (or controller) and stick to Brevet card	52.7

At Breamore Control - Please DO NOT lean bicycles against the espalier magnolia growing on the long brick wall

Stage 2: to northern Forest fringes and thro' heart of the Forest	
0.1 L onto road from Control and 1 st R (sp Breamore)	52.8
0.5 L at T (actually SO) facing Breamore Common (no sp)	53.3
0.4 R at T onto A338 (sp Ringwood)	53.7
0.3 1 st L (sp Woodgreen)	54.0
1.0 CG	55.0
0.2 R immediate after Horse and Groom PH  (sp Hale Purlieu)	55.2
4.5 R at T and over CG (sp Woodfalls)	59.7
0.3 R at green and immediate SO at X across B3080 (sp Lover) {sp is on the green}	60.0
1.6 R at T (sp Landford)	61.6
0.6 R at T (sp Lyndhurst)	62.2
3.4 INFO CONTROL opposite Cuckoo Inn then immediate R into Lyburn Rd (no sp)	65.6
3.6 Over CG and R at T to pass Lamb Inn  on R (no sp)	69.2
2.2 SO at X across B3078 (sp Fritham)	71.4
0.9 R at T (sp Fritham)	72.3
1.7 R (sp Linwood)	74.0
4.1 L at T (sp missing) and continue under A31T	78.1
3.1 1 st R (sp Bolderwood Arboretum / Ornamental Drive) 2 CGs in next 3km while descending Ornamental Drive	81.2
4.2 SO at X across A35 + 2 CGs {fast traffic on A35}	85.4
2.8 CG	88.2
4.1 L through Watersplash (sp Village centre via ford) {Brock and Bruin Café if required on RH in 100m}	92.3
0.4 CG	92.7
CONTROL in Island Bike Shop on L Pick up label 0.2 from jar on shop counter and stick to Brevet card	92.9

Stage 3: back to the coast	
0.0 Retrace back along road	
0.2 CG	93.1
0.1 L into Sway Road (sp All through traffic B3055)	93.2
1.6 Through traffic lights on bridge	94.8
0.3 L at T (sp Lymington)	95.1
0.8 Over CG and R at T (sp Lymington A337) {fast traffic}	95.9
0.6 1 st L into Sandy Down (sp Sandy Down)	96.5
3.4 R at T into Pilley Hill (no sp) and INFO CONTROL	99.8
0.3 1 st L into School Lane (sp Vicars Hill),	100.2
0.8 R (no sp) on LH bend beside grass triangle with large tree	100.9
1.5 R at T [actually SO] (no sp)	102.5
0.4 Over level crossing	102.9
0.2 L at mini-O (sp Town centre)	103.0
0.3 Follow road around to R into High Street & Climb hill	103.3
0.3 R into New Street at Costa Coffee (where you started)	103.7
0.1 1 st R into Cannon Street and immediately turn L into FINISH CONTROL – Community Centre	104.0

Direction abbreviations

L = left R = right

LH = left hand

SO = straight on

RH = right hand


X = cross roads

CG = cattlegrid

T = tee junction

sp = signpost

O = roundabout

 = Pubs recommended as
lunch stop if required

TLs = traffic lights

Route sheet distances are in kilometres.

Left column is instruction to instruction distance.

Right column is cumulative distance travelled